



Select Metro Area:
St. Louis, MO-IL

Note: To obtain a ranked list of MSAs for a given year, please visit <https://www.trade.gov/data-visualization/bulk-download>, select "All MSAs - Exports to World" and sort by the desired year...

Goods Exports in 2021

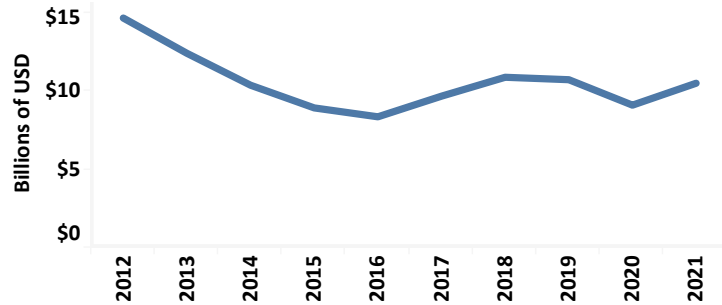
\$10.5B

2020-21 Change: **15.4%***

In 2021, **St. Louis** was the
34th largest
exporter among U.S. metro areas

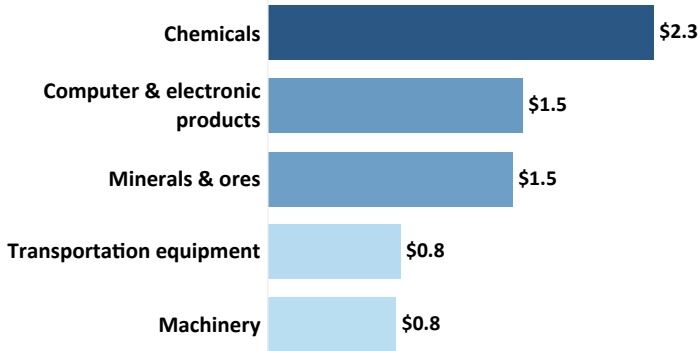
* If MSA is suppressed in previous year, percent change will be 'None'.

Goods Export Value, 2012-2021* (Billions of USD)

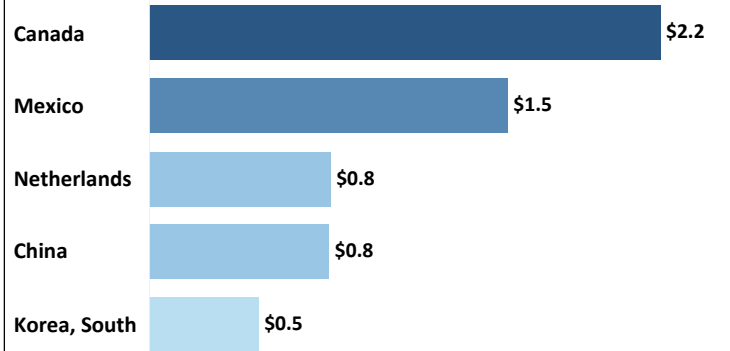


* Gaps indicate data is not available for year.

Top Export Categories, 2021 (Billions of USD)



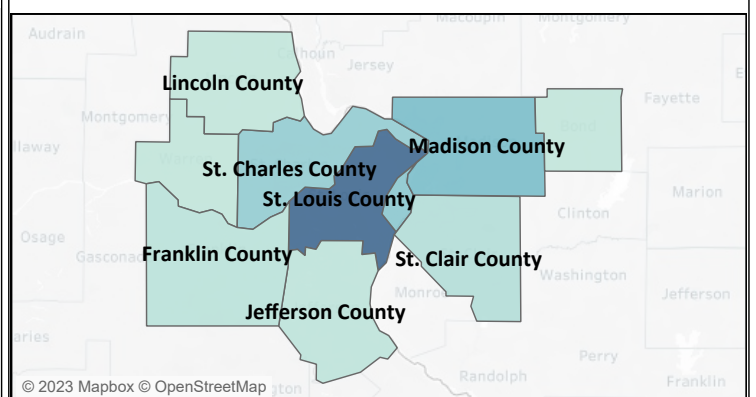
Top Export Partners, 2021 (Billions of USD)



*Note: D indicates export data are suppressed, but category/partner are among the top 5 and multiple suppressed values have no particular rank.

Top Exporting Counties and County-Equivalent Cities within Metro Area,* 2021 (Millions of USD)

County/City	State	Value (Millions of USD)
St. Louis County	MO	\$5,278.7
Madison County	IL	\$1,836.1
St. Louis city	MO	\$1,384.0
St. Charles County	MO	\$1,181.6
St. Clair County	IL	\$379.4
Franklin County	MO	\$200.6
Jefferson County	MO	\$112.1
Bond County	IL	\$34.7
Warren County	MO	\$33.7
Lincoln County	MO	\$20.3



* Data available for up to top 10 counties by export value. D indicates suppressed data. Suppressed counties will not appear in the map field. As suppressed and residual values are not shown, the sum of listed counties may not sum to the MSA total value.

\$20.3 \$5,278.7



Number of Exporters

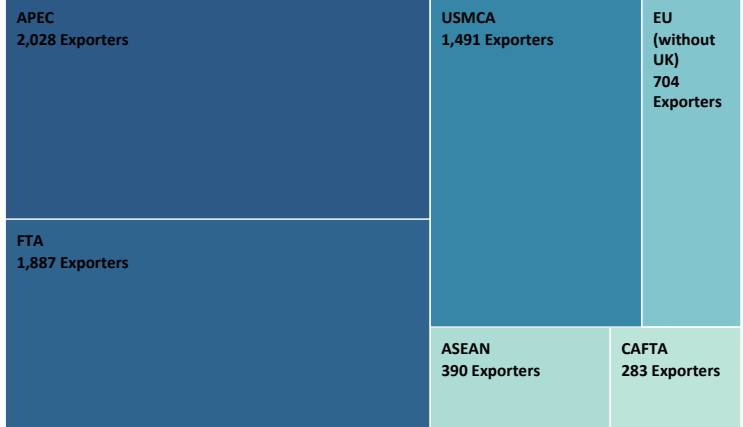
2,709

companies exported goods from the **St. Louis** area in 2020

82%

were small-and medium-sized businesses (SMEs)*

Exporters by Market Region, 2020



* SMEs are businesses that employ fewer than 500 employees.

Gross Domestic Product (Nominal GDP)

St. Louis 2020 Nominal GDP:

\$171.5 Billion

Total Employment

St. Louis 2020 Employment:

1.7 Million

Top 5 Private Goods & Services Industries (Nominal GDP), 2020 (Billions of USD)



* Top Private Industries chart does not include sectors where data is suppressed.